

# Austin

Texas




## Get on I-35 N/US-290 E from E 7th St

5 min (0.9 mi)

- ↑ 1. Head north on Congress Ave toward W 6th St  
0.1 mi
- ↘ 2. Turn right at the 2nd cross street onto E 7th St  
0.5 mi
- ↙ 3. Use the left lane to turn left onto N Interstate 35 Frontage Rd  
0.2 mi
- ↗ 4. Slight left to merge onto I-35 N/US-290 E  
0.1 mi

## Continue on US-290 E to Waller County. Take the Farm to Market Road 1488 exit from US-290 E

1 h 46 min (110 mi)

- ↗ 5. Merge onto I-35 N/US-290 E  
0.6 mi
- ↙ 6. Keep left at the fork to continue on I-35 N  
2.9 mi
- ↘ 7. Take exit 238B for US-290 E toward Houston  
0.8 mi
- ↑ 8. Continue onto US-290 E  
1.7 mi
- ↑ 9. Continue onto 290 Toll  
 Toll road  
6.2 mi
- ↑ 10. 290 Toll turns slightly left and becomes US-290 E  
 Pass by Sonic Drive-In (on the right in 42.8 mi)  
74.3 mi
- ↗ 11. Use the right lane to merge onto TX-36 S/US-290 E via the ramp to Houston/Bellville  
 Continue to follow US-290 E  
23.6 mi
- ↘ 12. Take the Farm to Market Road 1488 exit toward Brookshire/Farm to Market 359/Magnolia  
0.3 mi

## Follow Farm to Market Rd 1488 E to TX-242 E/College Park Dr in The Woodlands

53 min (38.2 mi)

- ↙ 13. Turn left onto Farm to Market Rd 1488 E (signs for Farm to Market 1488/US-290)

- 
13. Turn left onto Farm to Market Rd 1488 E (signs for Farm to Market 1488/US 290) 4.1 mi
14. Turn left to stay on Farm to Market Rd 1488 E  
[Pass by O'Reilly Auto Parts \(on the right in 28.2 mi\)](#)
- 

15. Use the right 2 lanes to turn right onto TX-242 E/College Park Dr 32.2 mi
- 

1.9 mi

## Alden Bridge Sports Park

4751 Texas 242, The Woodlands, TX 77382

These directions are for planning purposes only. You may find that construction projects, traffic, weather, or other events may cause conditions to differ from the map results, and you should plan your route accordingly. You must obey all signs or notices regarding your route.